

EAST LoTHIAN COUNCIL

*Department of Chief Executive
Policy & Business Management Division*

Internal Memorandum

From: Legal Services
Per: Paula McGeady
Ref: TO/06/16

To: Transportation
Per: Ray Montgomery
Ref:

Date: 27 June 2007

SUBJECT: ROAD TRAFFIC ORDER




EAST LoTHIAN COUNCIL (ROADS ADJACENT TO SCHOOLS) (PROHIBITION OF WAITING LOADING AND UNLOADING) TRAFFIC REGULATION ORDER 2006 TO/06/16

Please find enclosed the above Road Order as made. The in force date of this order will be 29 June 2007.

Many Thanks


Paula McGeady
Trainee Solicitor

Direct line: 01620 827472 (Paula McGeady, Legal Services)
Direct Fax: 01620 827438
Legal Post: LP4 – Haddington
Email: pmcgeady@eastlothian.gov.uk

East Lothian Council Transportation Division		
Received	28 Jun 2007	
By		Ref
Copy to:	System	
BMC VCK	YES	NO 
		

EAST LoTHIAN COUNCIL

EAST LoTHIAN COUNCIL (ROADS ADJACENT TO SCHOOLS) (PROHIBITION OF WAITING AND LOADING AND UNLOADING) TRAFFIC REGULATION ORDER 2006

TO/06/16

East Lothian Council in exercise of their powers under sections 1(1), 2(1) to (3) and 4(2) of the Road Traffic Regulation Act 1984 as amended, (which Act as so amended is hereinafter referred to as "the 1984 Act"), and of all other enabling powers and after consultation with the Chief Constable in accordance with Part III of Schedule 9 to the 1984 Act, hereby make the following Order: -

1. This Order may be cited as the East Lothian Council (Roads Adjacent to Schools) (Prohibition of Waiting and Loading and Unloading) Traffic Regulation Order 2006 and shall come into operation on the Twenty Ninth day of June Two Thousand and Seven.
2. The restriction imposed by this Order shall be in addition to and not in derogation of any restriction or requirement imposed by any regulations made under the 1984 Act or by or under any other enactment.
3. In this Order: -

"Chief Constable means the Chief Constable of the police authority for the Lothian and Borders area;

"contractual vehicle" means a vehicle contracted on behalf of the Education and Children's Services Department of East Lothian Council to take children to or from a school.

"Traffic warden" means an officer employed by the Police Authority as a traffic warden in pursuance of Section 9 of the Police (Scotland) Act 1967.

"disabled person" has the same meaning as in the Disabled Persons (Badges for Motor Vehicles) (Scotland) Regulations 2000;

"disabled person's badge" has the same meaning as in the Disabled Persons (Badges for Motor Vehicles) (Scotland) Regulations 2000;

"disabled person's vehicle" has the same meaning as in Section 142(1) of the 1984 Act;

4. Save as provided in Article 5 of this Order no person shall, except upon the direction or permission of a police constable in uniform or a traffic warden, cause or permit any vehicle to wait, or load onto or unload from any vehicle, on the lengths of road specified in Schedules 1 & 2 of the Order during the hours therein specified
5. Nothing in Article 4 of the Order shall prevent any person from causing a vehicle to wait, or loading onto or unloading from any vehicle, in any of the roads referred to in that article for so long as may be necessary: -

- (a) to enable the vehicle, if it cannot conveniently be used for such purpose in any other road to be used in connection with any building operations or demolition, the removal of any obstruction to traffic, the maintenance or reconstruction of any of the lengths of road so referred to, or the execution in any of the said lengths of road of road works as defined in the New Roads and Street Works Act 1991;
- (b) to enable the vehicle to be used for fire brigade, ambulance or police force purposes;
- (c) to enable the vehicle, if it cannot be conveniently used for such purposes in any other road to be used in pursuance of statutory powers and duties;
- (d) a disabled person's vehicle which is displaying in the relevant position a disabled persons badge issued by any Local Authority in exercise of its powers under section 21 (1) of the Chronically Sick and Disabled Person's Act 1970 **BUT ONLY** for the purpose of dropping off or picking up disabled school children; or
- (e) a contractual vehicle conveying special education school children **BUT ONLY** for the purpose of dropping off or picking up disabled school children.

Given under the Seal of East Lothian Council this Twenty Fifth Day of June Two Thousand and Seven.



Keith MacConnachie
Council Solicitor
East Lothian Council
John Muir House
Haddington

SCHEDULE 1

NO WAITING BETWEEN THE HOURS OF 8.00 AM TO 9.30 AM AND 2.30 PM TO 4.30 PM MONDAY TO THURSDAY, AND 8.00 AM TO 1.30 PM FRIDAY

ABERLADY

Kirk Road East side	From a point 38 metres or thereby north of the north kerblines of School Road northwards for a distance of 26 metres or thereby
School Road North side	From a point 57 metres or thereby east of the east kerblines of Kirk Road eastwards for a distance of 30 metres or thereby

COCKENZIE AND PORT SETON

Osborne Terrace West side	From a point 39 metres or thereby south of the south kerblines of Osborne Court southwards for a distance of 168 metres or thereby
South Seton Park South side	From the projected west kerblines of Osborne Terrace eastwards for a distance of 19 metres or thereby
Winton Park South side	From a point 95 metres or thereby east of the east kerblines of Avenue Road eastwards for a distance of 42 metres or thereby

DUNBAR

Lammermuir Crescent North side	From a point 34 metres or thereby east of the east kerblines of Boroughdales eastwards for a distance of 105 metres or thereby
Summerfield Road East side	From a point 72 metres or thereby south of the south kerblines of Belhaven Road southwards for a distance of 61 metres or thereby
Summerfield Road East side	From a point 147 metres or thereby south of the south kerblines of Belhaven Road southwards for a distance of 69 metres or thereby
Summerfield Road East side	From a point 231 metres or thereby south of the south kerblines of Belhaven Road southwards for a distance of 23 metres or thereby
Countess Crescent North side	From the north kerblines of Countess Road northwards for a distance of 72 metres or thereby
Countess Crescent South side	From the north kerblines of Countess Road northwards for a distance of 65 metres or thereby

EAST LINTON

School Road
North and South side
southerly

From a point 59 metres or thereby west of the west kerbline of Walker Terrace, westwards following the kerbline in an westerly, and easterly direction for a distance of 172.5 metres or thereby

EAST SALTOUN

Main Street
North side

From a point 29.5 metres or thereby north-west of the north kerbline of U134 Blance Road northwestwards for a distance of 28 metres or thereby

ELPHINSTONE

Main Street
North side

From a point 10 metres or thereby west of the west kerbline of Marchwood Court westwards for a distance of 47 metres or thereby

Main Street
South side

From a point 10 metres or thereby west of the west kerbline of Marchwood Court westwards for a distance of 47 metres or thereby

GIFFORD

Walden Terrace
West side

From a point 29.5 metres or thereby south of the south kerbline of Park Crescent southwards for a distance of 27 metres or thereby

GULLANE

Muirfield Terrace
South side

From the west kerbline of Muirfield Drive westwards and then northwards for a distance of 166 metres or thereby

Muirfield Terrace
North side

From a point 99 metres or thereby west of the west kerbline of Muirfield Drive westwards and then northwards for a distance 33 metres or thereby

Muirfield Terrace
North side

From a point 73 metres or thereby west of the west kerbline of Muirfield Drive westwards for a distance of 12 metres or thereby

Muirfield Crescent
West side

From the north kerbline of Muirfield Terrace northwards for a distance of 18 metres or thereby

Muirfield Crescent
East side

From the north kerbline of Muirfield Crescent (adjacent to No.28) northwards for a distance of 12 metres or thereby

Muirfield Crescent
North side

From the east kerbline of Muirfield Crescent (adjacent to No.28) eastwards for a distance of 35 metres or thereby

Muirfield Crescent

From the east kerbline of Muirfield Drive eastwards for a distance

South side	of 30 metres or thereby
Muirfield Drive East side	From the south kerbline of Muirfield Crescent southwards for a distance of 16 metres or thereby
Muirfield Drive West side	From the south kerbline of Muirfield Terrace southwards for a distance of 5 metres or thereby

HADDINGTON

Meadowpark East side	From a point 105 metres or thereby south of the south kerbline of Knox Place southwards for a distance of 25 metres or thereby
Meadowpark West side	From a point 116.5 metres or thereby south of the south kerbline of Knox Place southwards for a distance of 7 metres or thereby
Meadowpark East side	From a point 165 metres or thereby south of the south kerbline of Knox Place southwards then westwards then southwards for A distance of 56 metres or thereby
Rosehall South side	From a point 23 metres or thereby west of the west kerbline of Meadowpark westwards for a distance of 44 metres or thereby
Rosehall North side	From a point 33 metres or thereby west of the west kerbline of Meadowpark westwards for a distance of 32 metres or thereby
Victoria Road East side	From the south kerbline of Wemyss Place southwards for a distance of 26 metres or thereby
Victoria Road West side	From the projected south kerbline of Wemyss Place southwards for a distance of 26 metres or thereby
Victoria Road East side	From a point 52 metres or thereby south of the south kerbline of Knox Place southwards for a distance of 12 metres or thereby
Victoria Road West side	From a point 52 metres or thereby south of the south kerbline of Knox Place southwards for a distance of 12 metres or thereby
West Road North side	From a point 160metres east of the projected west kerbline of Park Lane eastwards for a distance of 29 metres or thereby

HUMBIE

Humbie Village Road North side	From a point 44 metres or thereby west of the west kerbline of Kippithill westwards for a distance of 37 metres or thereby
-----------------------------------	--

INNERWICK

Kirk Brae South side	From east side of parking bay outside No.20 eastwards and northwards for a distance of 87 metres or thereby
Kirk Brae North side	From east side of parking bay outside No.18 eastwards and northwards for a distance of 80 metres or thereby

LONGNIDDRY

John Knox Road East side	From a point 107metres or thereby north of the north kerbline of Main Street northwards for a distance of 45 metres or thereby
John Knox Road West side	From a point 105 metres or thereby north of the north kerbline of Main Street northwards for a distance of 45 metres or thereby
School Green West and North side	From a point 63metres or thereby north of the north kerbline of Kitchener Crescent northwards and eastwards for a distance of 57 metres or thereby

MACMERRY

Main Road South side	From the east kerbline of Merryfield Avenue eastwards for a distance of 188 metres or thereby
-------------------------	---

MUSSELBURGH

Campie Road East side	From a point 27.5 metres or thereby south of the south kerbline of West Holmes Gardens southwards for a distance of 25 metres or thereby
Campie Road West side	From the south kerbline of Campie Gardens southwards for a distance of 43 metres or thereby
Kilwinning Place South side	From a point 65 metres or thereby west of the west kerbline of Kilwinning Street westwards for a distance of 78 metres or thereby
Kilwinning Place North side	From a point 58 metres or thereby west of the west kerbline of Kilwinning Street westwards for a distance of 76 metres or thereby
Mansfield Avenue North side	From a point 57.5 metres or thereby north of the projected north kerbline of Mansfield Place northwards and westwards for a distance of 40 metres or thereby
Mansfield Avenue South side	From a point 48.5 metres or thereby north of the north kerbline of Mansfield Place northwards and westwards for a distance of 32.5 metres or thereby
Moir Place East side	From a point 42 metres or thereby north of the north kerbline of Macbeth Moir Road northwards for a distance of 35 metres or thereby

ORMISTON

B6371
North side
From the south kerbline of High Street southwards for a distance of 50 metres or thereby

PENCAITLAND

The Glebe
South side
From a point 45m or thereby south of the extended south kerbline of A6093 westwards following the kerbline for a distance of 76.5m or thereby

PRESTONPANS

Kirk Street
South side
From a point 55 metres or thereby east of the east kerbline of West Loan eastwards for a distance of 45 metres or thereby

Kirk Street
North side
From a point 54 metres or thereby east of the east kerbline of Ayres Wynd eastwards for a distance of 45 metres or thereby

Preston Road
North side
From the west kerbline of East Loan westwards for a distance of 73.5 metres or thereby

Preston Road
South side
From the west kerbline of East Loan westwards for a distance of 73.5 metres or thereby

South Grange Avenue
South side
From a point 99 metres or thereby west of the west kerbline of West Loan westwards for a distance of 112 metres or thereby

West Loan
East side
From a point 23 metres or thereby south of the south kerbline of Grey School Corner southwards for a distance of 46 metres or thereby

South Grange Avenue
North side
From the west kerbline of Grange Road westwards for a distance of 56.5 metres or thereby

South Grange Avenue
North side
From the west kerbline of Grange Grove westwards for a distance of 67.5 metres or thereby

Grange Grove
East side
From the north kerbline of South Grange Avenue northwards for a distance of 13 metres or thereby

Grange Grove
West side
From the north kerbline of South Grange Avenue northwards for a distance of 14 metres or thereby

East Loan
West side
From the north kerbline of Johnny Moat Place northwards for a distance of 48 metres or thereby

East Loan
East side
From the north kerbline of Harlaw Hill Gardens northwards for a distance of 10 metres or thereby

East Loan East side	From the south kerbline of Harlaw Hill Gardens southwards for a distance of 10 metres or thereby
Harlaw Hill Gardens North side	From the east kerbline of East Loan eastwards for a distance of 20 metres or thereby
Harlaw Hill Gardens South side	From the east kerbline of East Loan eastwards for a distance of 16 metres or thereby
Park View North side	From the west kerbline of Schaw Road westwards for a distance of 254 metres or thereby
Park View South side	From the west kerbline of Schaw Road westwards for a distance of 25 metres or thereby
Gardiner Road East side	From the south kerbline of Park View southwards for a distance of 10 metres or thereby

STENTON

Stenton Loan South side	From the south kerbline of B6370 eastwards for a distance of 31.5 metres or thereby
Stenton Loan North side	From the south kerbline of B6370 eastwards for a distance of 21 metres or thereby

TRANENT

High Street North side	From a point 108 metres or thereby east of the projected east kerbline of Ormiston Road eastwards for a distance of 45 metres or thereby
Loch Road West side	From a point 37.5 metres north of Blawearie Road northwards following the kerbline for a distance of 31 metres or thereby
Sandersons Wynd South side	From the east kerbline of Bankton Court eastwards for a distance of 200 metres or thereby
Sandersons Wynd North side	From the projected east kerbline of Bankton Court eastwards for a distance of 200 metres or thereby

WALLYFORD

Albert Place North side	From the projected south kerbline of Albert Crescent northwestwards following the kerbline for a distance of 63.5 metres or thereby
Albert Place South side	From the north kerbline of Albert Crescent northwestwards for a distance of 35 metres or thereby

Albert Place South side	From the south kerbline of Albert Crescent southwards for a distance of 10 metres or thereby
Albert Crescent West side	From the south kerbline of Albert Place southwards for a distance of 10 metres or thereby
Albert Crescent East side	From the south kerbline of Albert Place southwards for a distance of 8 metres or thereby

This is the First Schedule of the East Lothian Council (Roads adjacent to Schools)
(Prohibition of waiting and loading and unloading) Traffic Regulation Order 2006



Keith MacConnachie
Council Solicitor
East Lothian Council
John Muir House
Haddington

SCHEDULE 2

WAITING, LOADING AND UNLOADING ARE PROHIBITED AT ANY TIME

MUSSELBURGH

Pinkie Road North side	From the west kerbline of Ashgrove westwards for a distance of 438 metres or thereby
Pinkie Road South side	From the west kerbline of Edenhall Road westwards for a distance of 363 metres or thereby
Edenhall Road West side	From the junction with Pinkie Road southwards for a distance of 43 metres or thereby
Edenhall Road East side	From the junction with Pinkie Road southwards for a distance of 17 metres or thereby
Campie Gardens South side	From the junction with Campie Road westwards for a distance of 27 metres or thereby
Campie Gardens North side	From the junction with Campie Road northwards for a distance of 33 metres or thereby
Campie Road East side	From the junction with West Holmes Gardens southwards for a distance of 17 metres or thereby
Campie Road East side	From the junction with West Holmes Gardens northwards for a distance of 10 metres or thereby
Campie Road West side	From the junction with Campie Gardens northwards for a distance of 32 metres or thereby
West Holmes Gardens North side	From the junction with Campie Road eastwards for a distance of 11 metres or thereby
West Holmes Gardens South side	From the junction with Campie Road eastwards for a distance of 11 metres or thereby

EAST LINTON

School Road North side	From the junction with Walker Terrace westwards for a distance of 5 metres or thereby
School Road North side	From the junction with Walker Terrace eastwards for a distance of 8 metres or thereby
Walker Terrace West side	From the junction with School Road northwards for a distance of 10metres or thereby

Walker Terrace
East side From the junction with School Road northwards for a distance of 22.5 metres or thereby

COCKENZIE & PORT SETON

North Seton Park
North side From the east kerbline of Osbourne Terrace eastwards for a distance of 21.5 metres or thereby

North Seton Park
South side From the east kerbline of Osbourne Terrace eastwards for a distance 24 metres or thereby

Osborne Terrace
East side From the north kerbline of North Seton Park northwards for a distance of 10 metres or thereby

Osborne Terrace
East side From the south kerbline of North Seton Park southwards following the kerbline for a distance of 20 metres or thereby

Osborne Terrace
East side From the north kerbline of South Seton Park northwards for a distance of 39.5 metres or thereby

South Seton Park
North side From the west kerbline of Osborne Terrace westwards for a distance of 10 metres or thereby

South Seton Park
North side From the west kerbline of Inglis Avenue westwards for a distance of 10 metres or thereby

South Seton Park
North side From the east kerbline of Inglis Avenue eastwards for a distance of 15 metres or thereby

Inglis Avenue
West side From the north kerbline of South Seton Park northwards for a distance of 23 metres or thereby

Inglis Avenue
East side From the north kerbline of South Seton Park northwards for a distance of 23 metres or thereby

HADDINGTON

Neilson Park Road
East side From a point 137 metres south of the south kerbline of Lodge Street southwards for a distance of 55 metres or thereby

This is the Second Schedule of the East Lothian Council (Roads adjacent to Schools)
(Prohibition of waiting and loading and unloading) Traffic Regulation Order 2006



Keith MacConnachie
Council Solicitor
East Lothian Council
John Muir House
Haddington

ORDER KMM/AW/PM
TO/06/16

EAST LoTHIAN COUNCIL
ROAD TRAFFIC REGULATION ACT 1984

2007

EAST LoTHIAN COUNCIL (ROADS
ADJACENT TO SCHOOLS)
(PROHIBITION OF WAITING AND
LOADING AND UNLOADING) TRAFFIC
REGULATION ORDER 2006

KEITH M MACCONNACHIE
COUNCIL SOLICITOR
EAST LoTHIAN COUNCIL
JOHN MUIR HOUSE, HADDINGTON